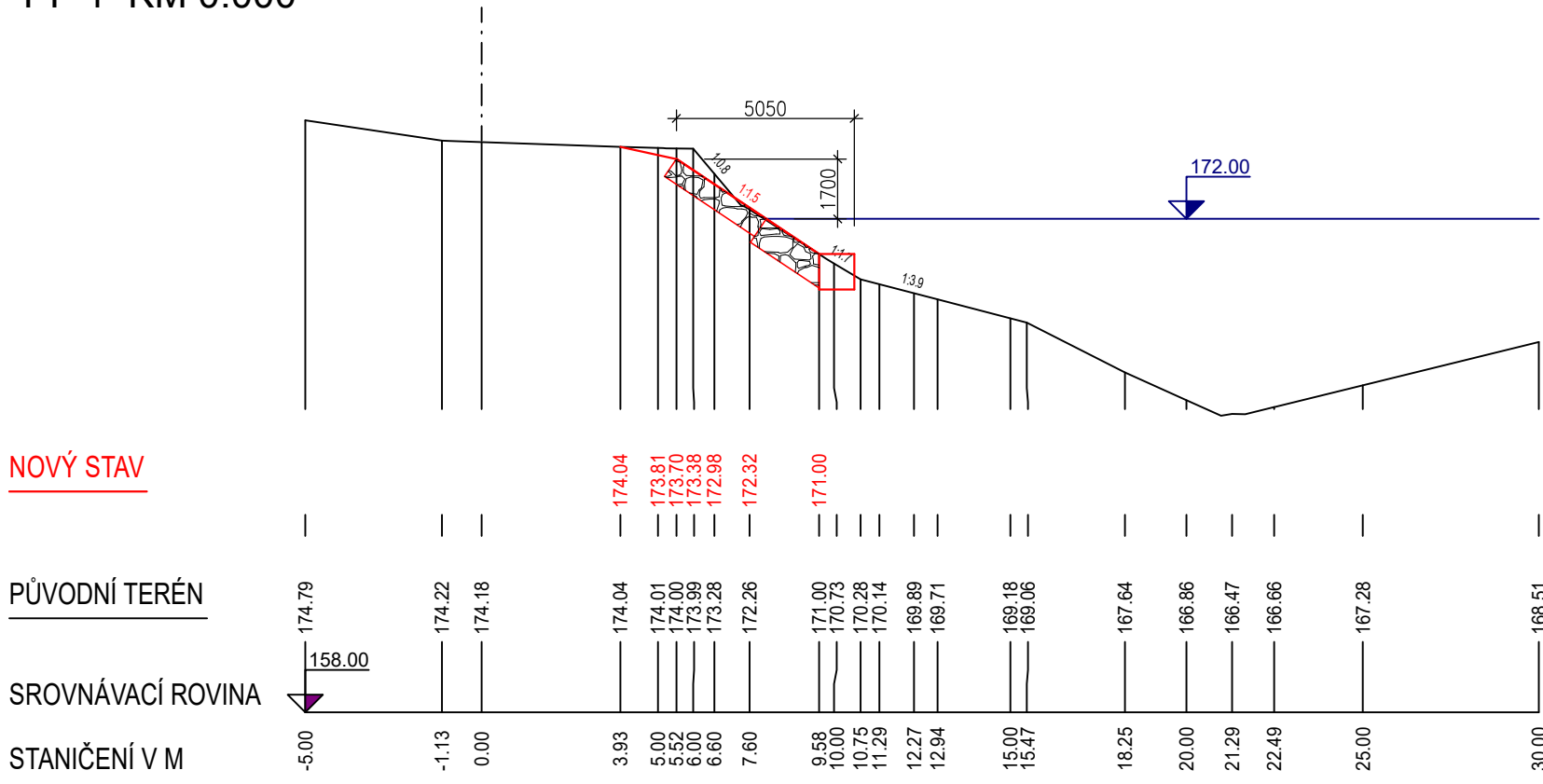
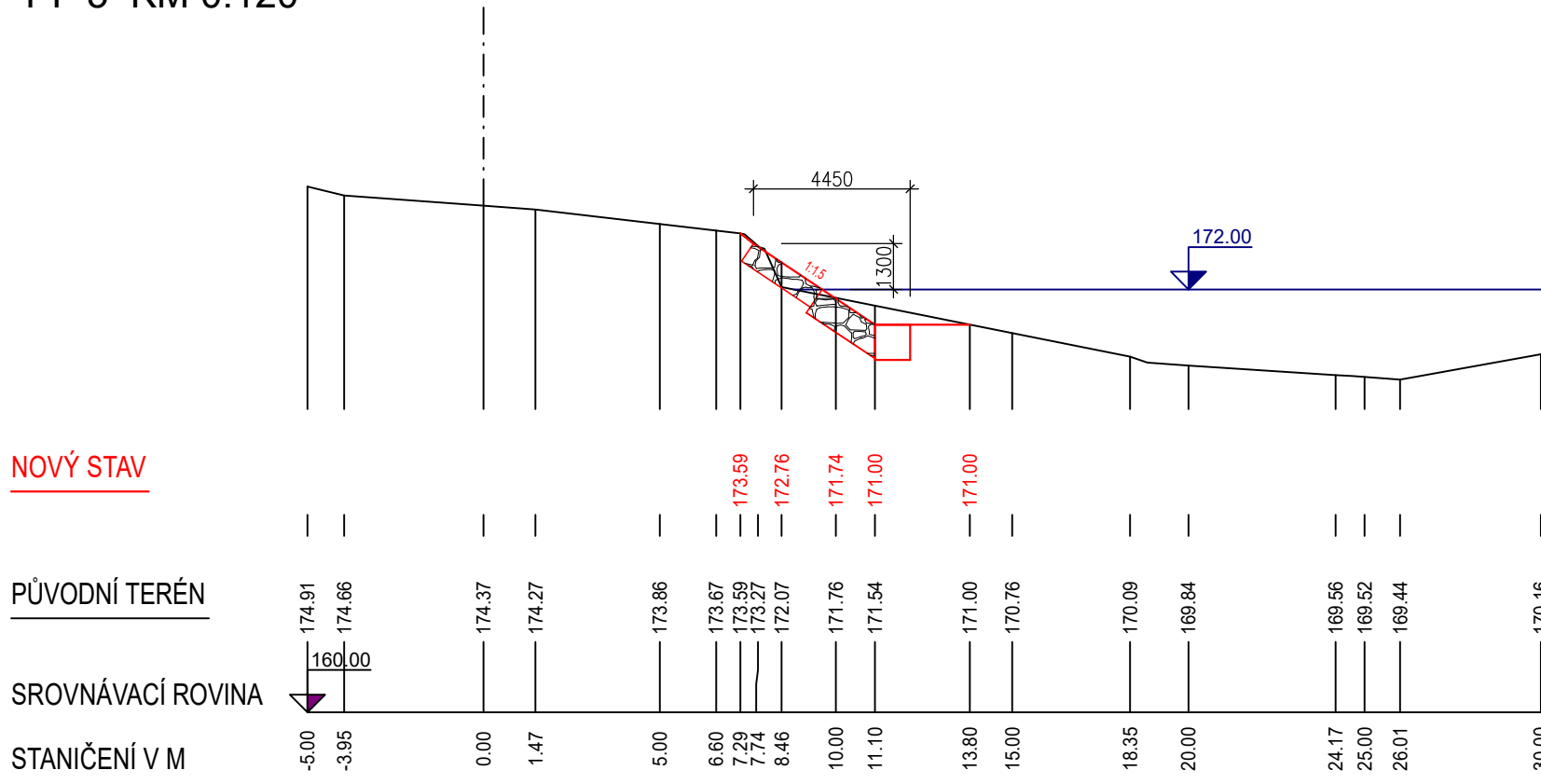


PŘÍČNÉ ŘEZY - SO-01  
PF 1, KM 0.000 - PF 15, KM 0.436  
M 1:200/200

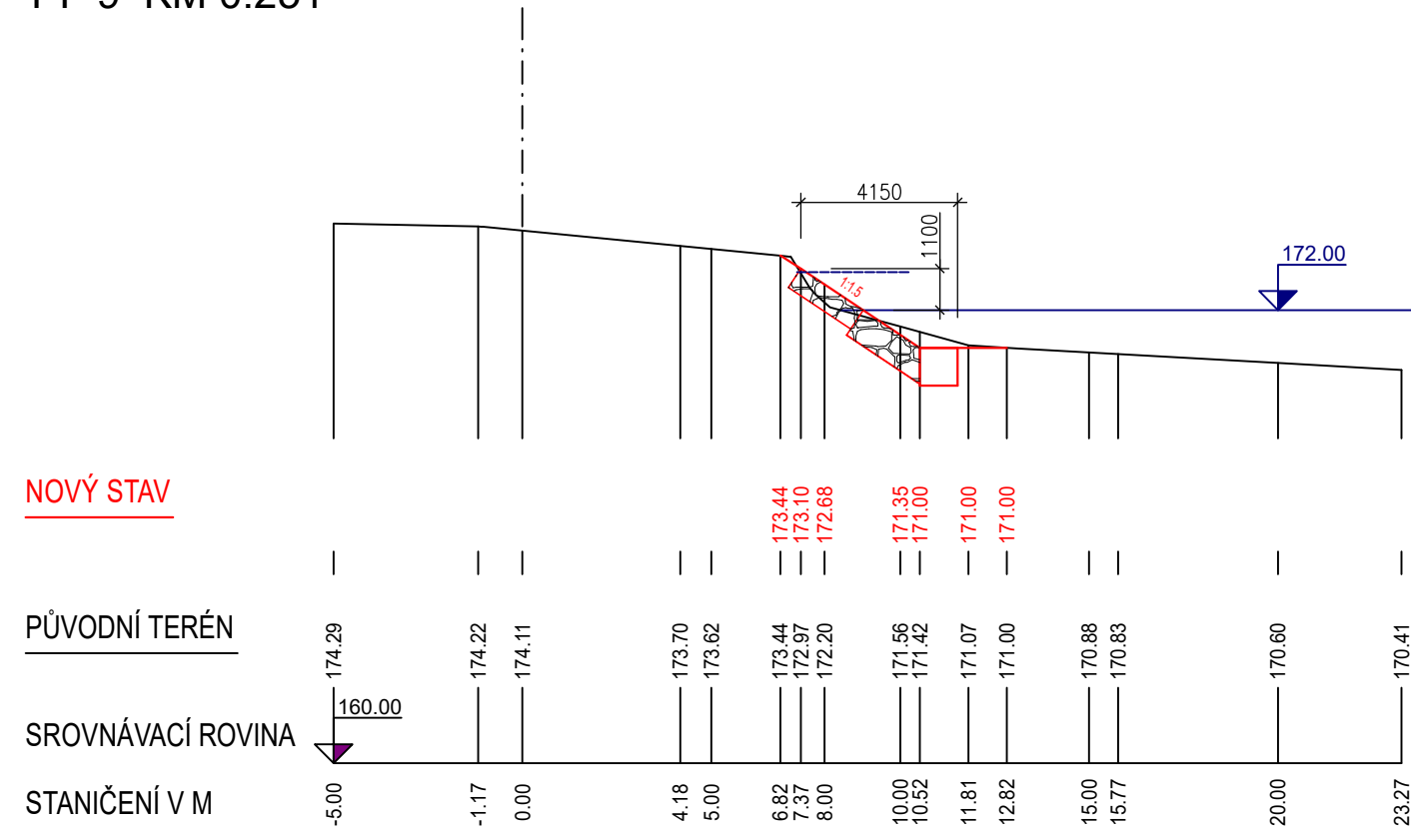
PF 1 KM 0.000



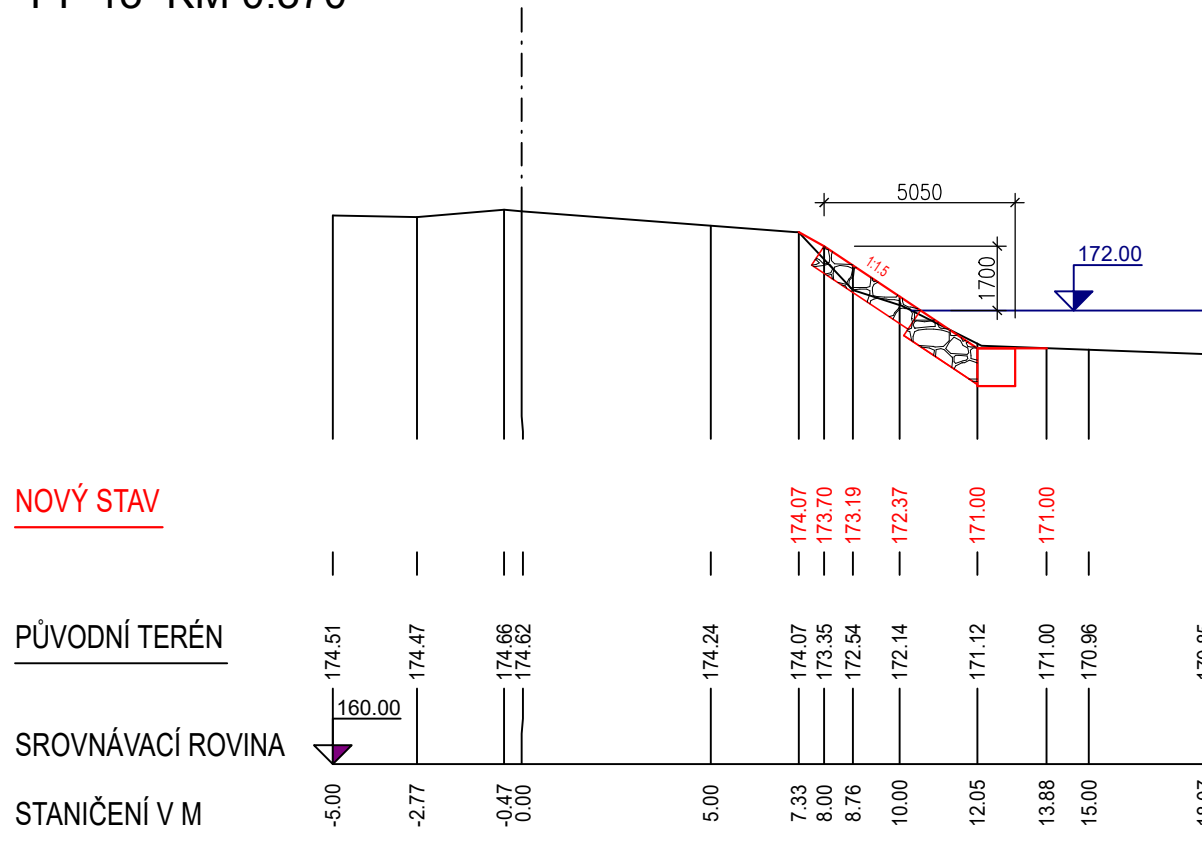
PF 5 KM 0.120



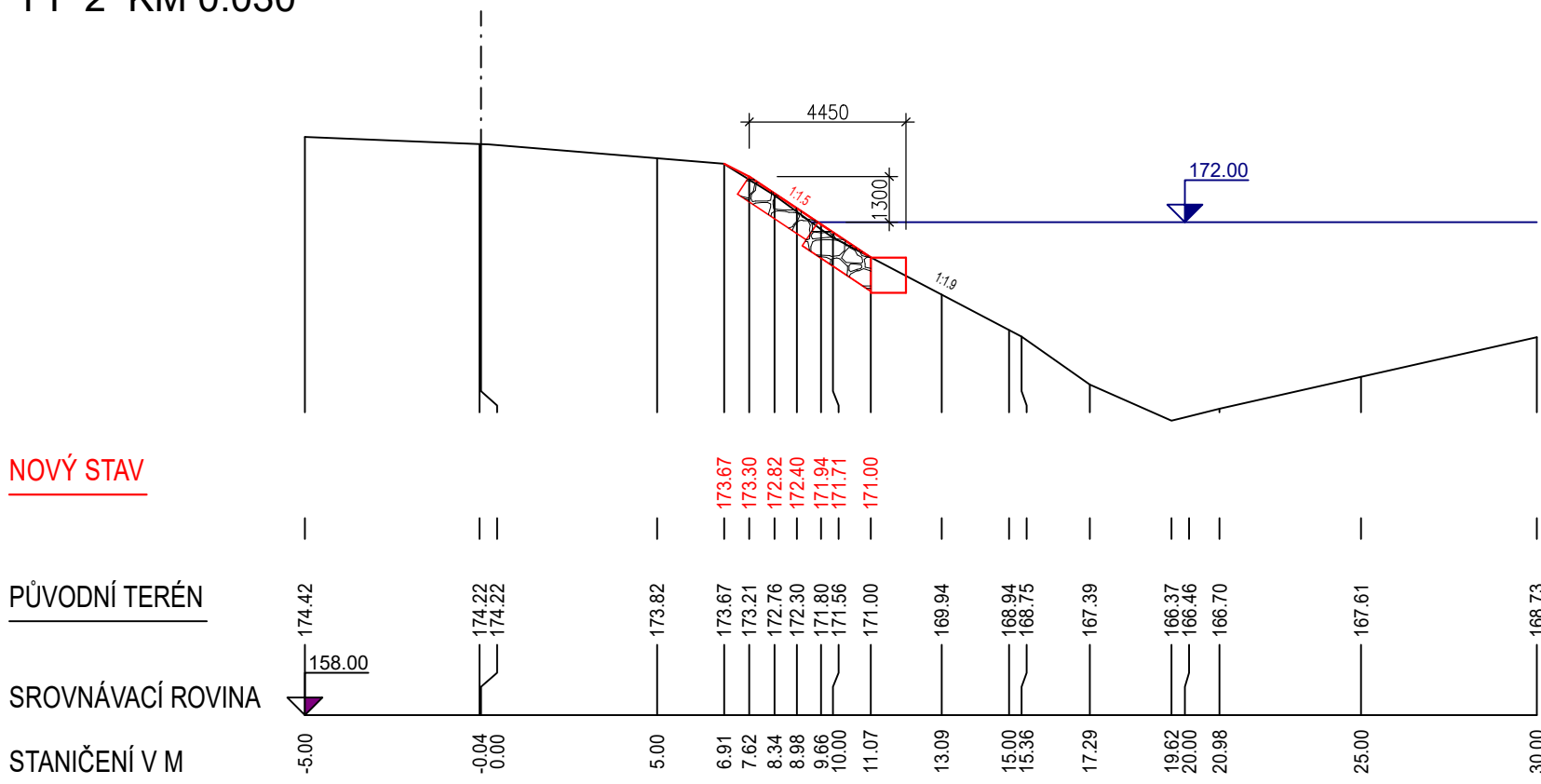
PF 9 KM 0.251



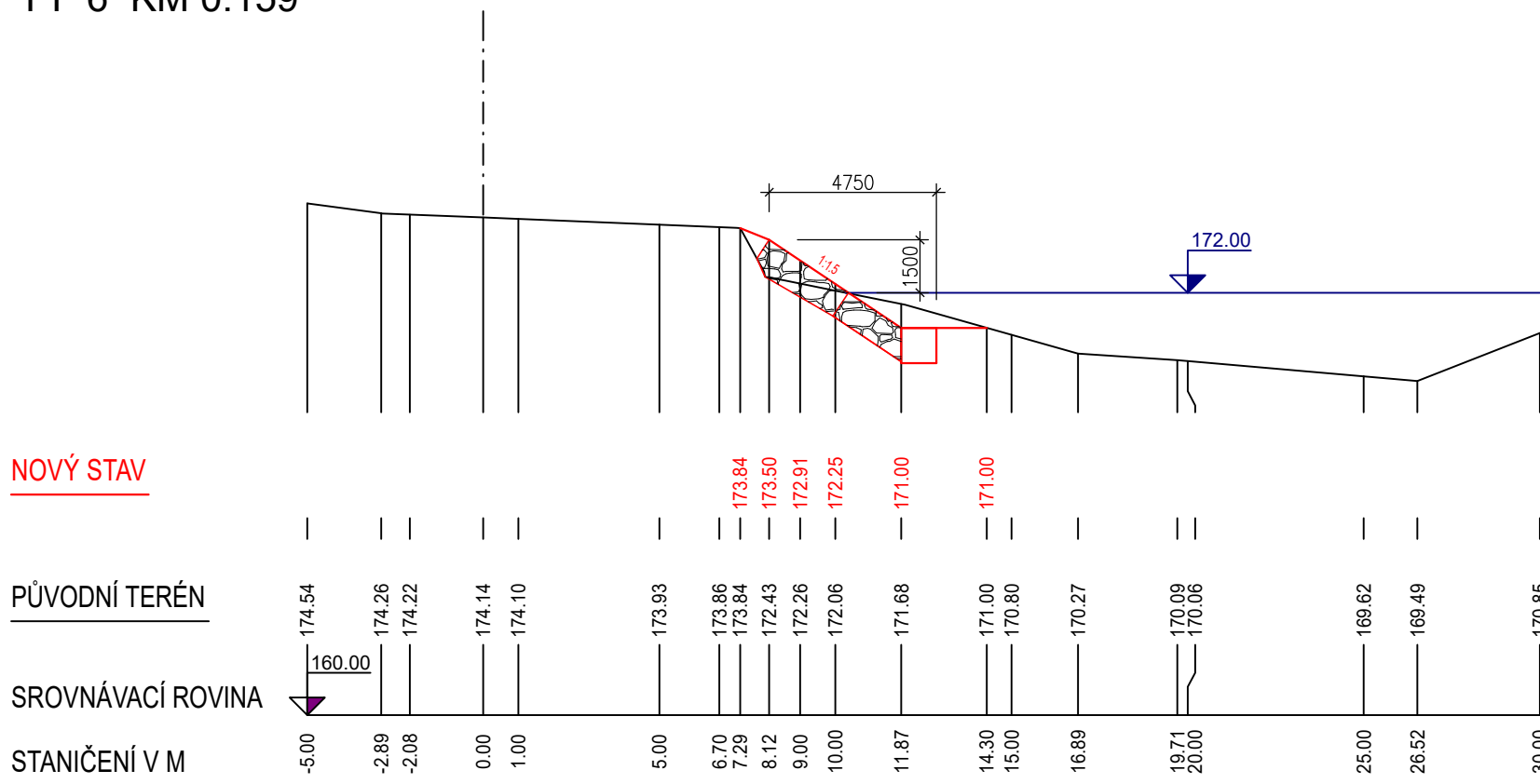
PF 13 KM 0.370



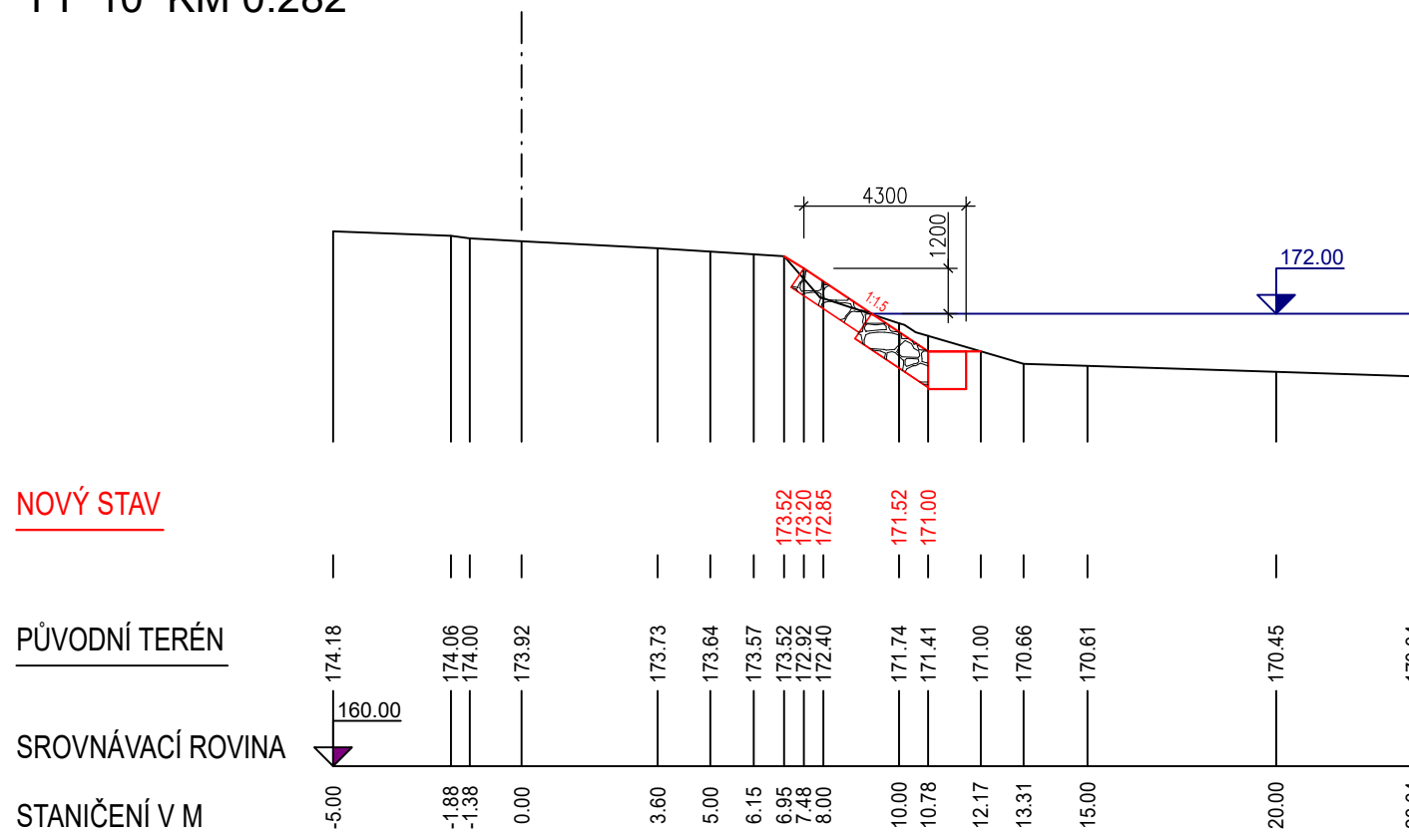
PF 2 KM 0.030



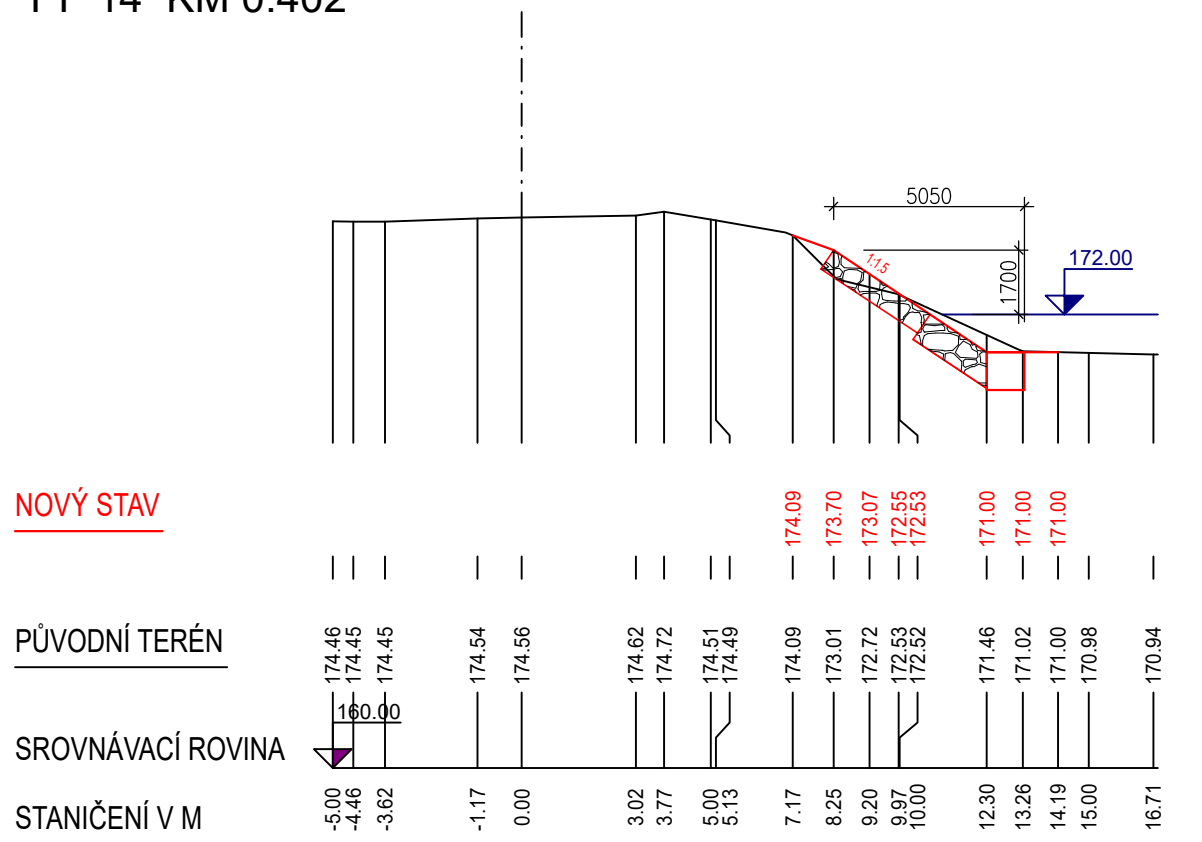
PF 6 KM 0.159



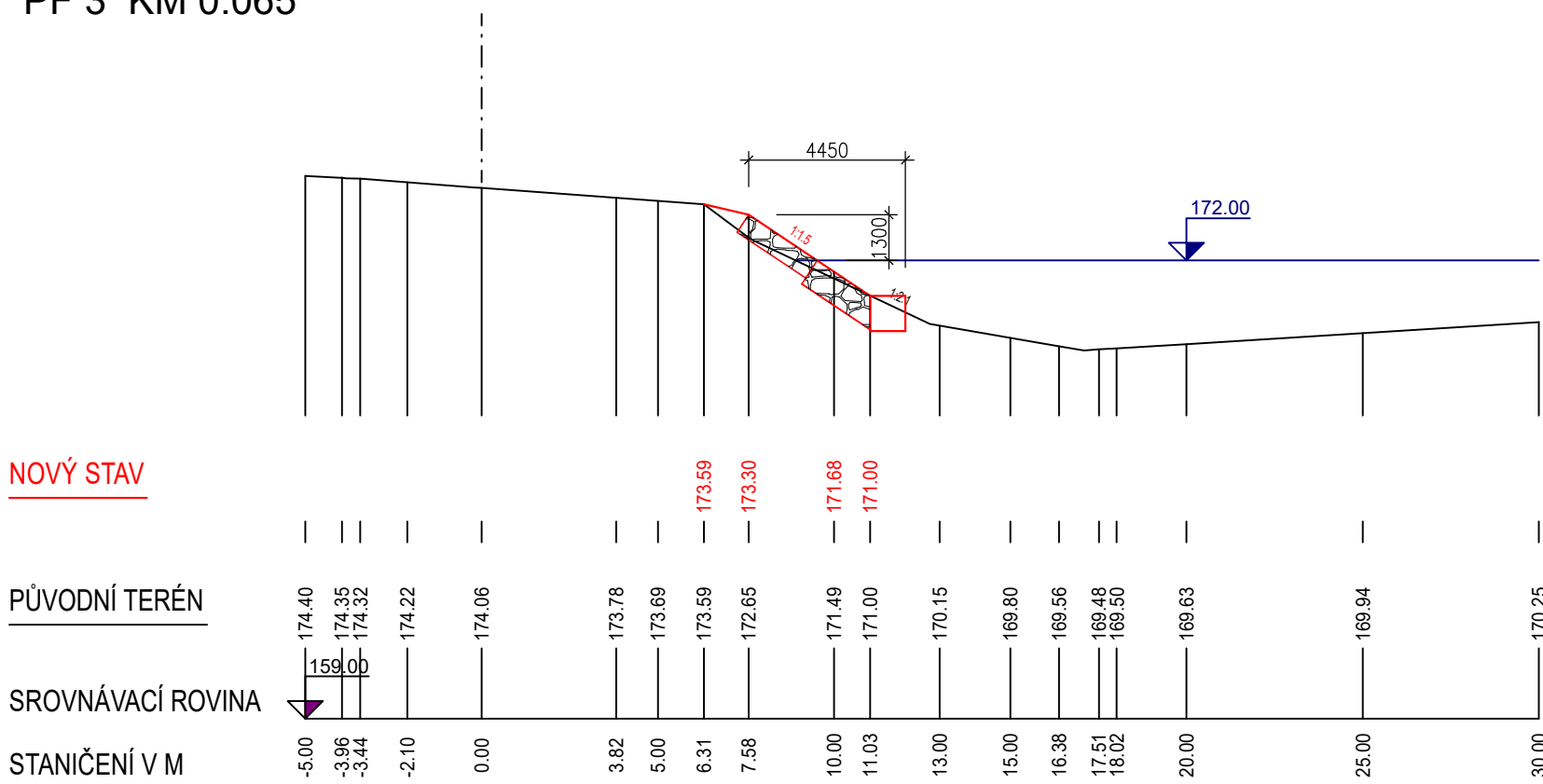
PF 10 KM 0.282



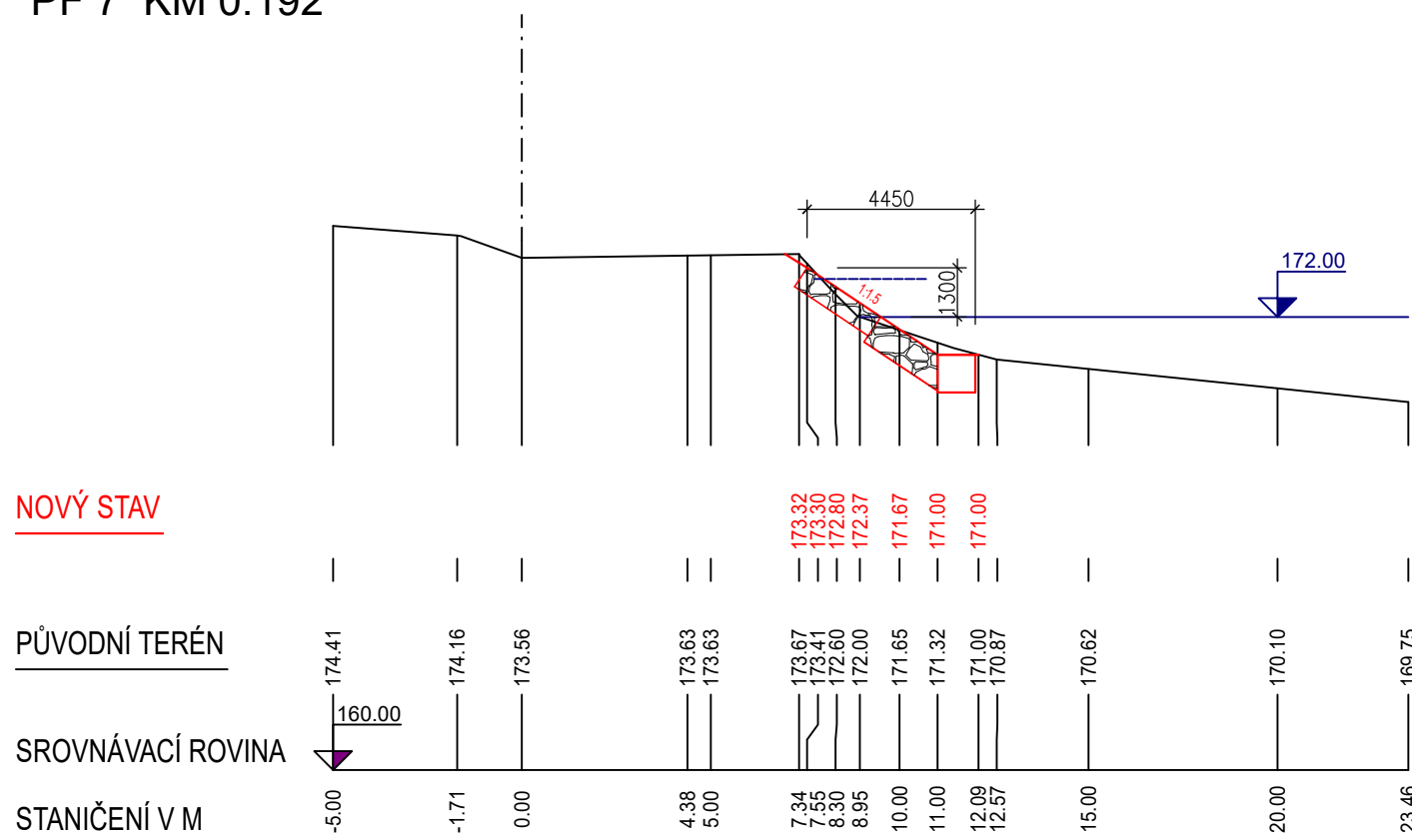
PF 14 KM 0.402



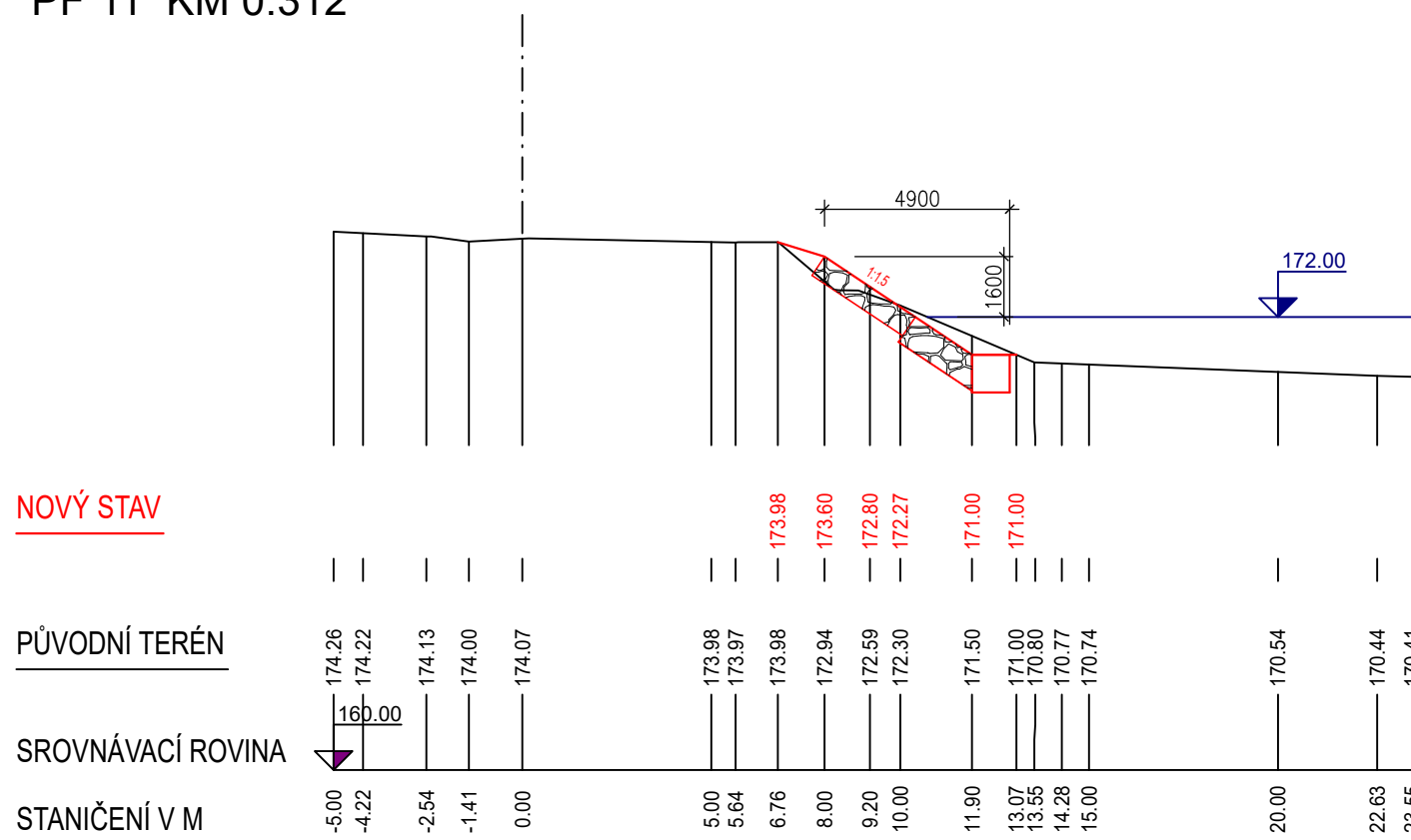
PF 3 KM 0.065



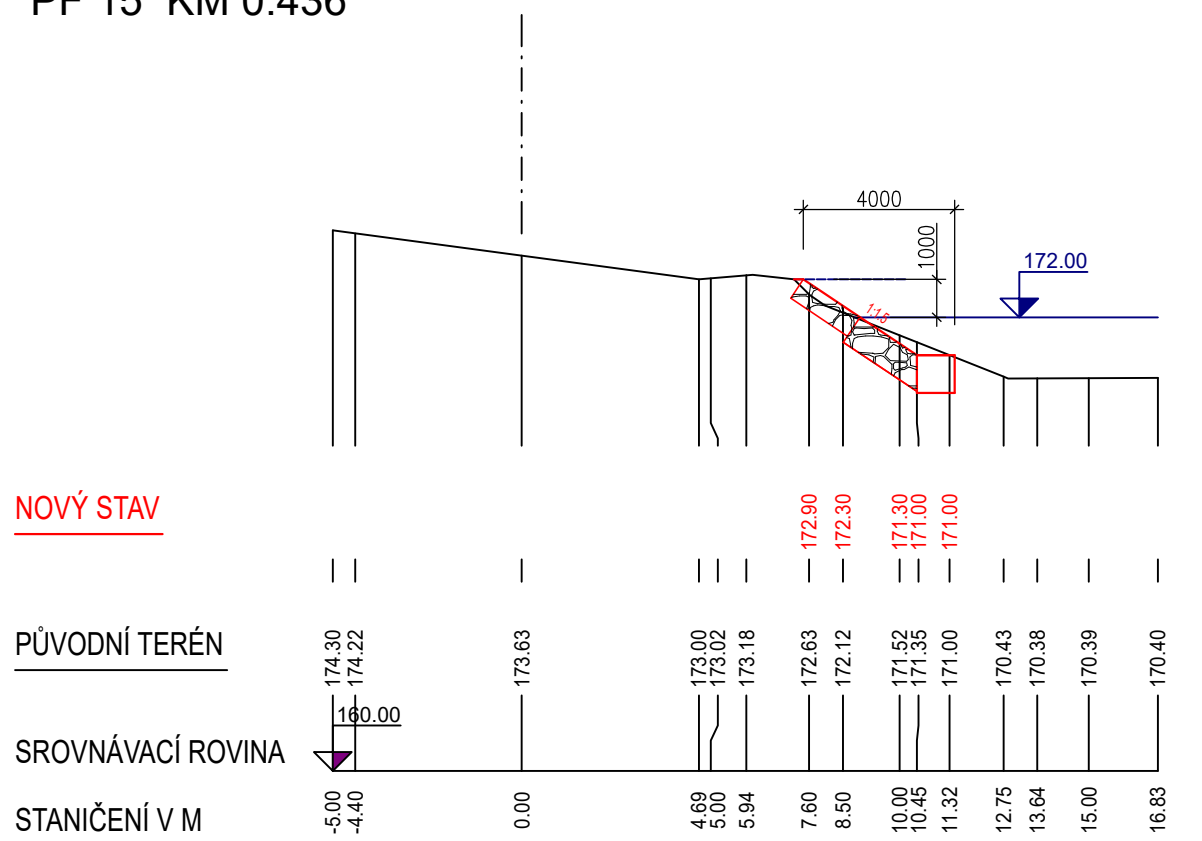
PF 7 KM 0.192



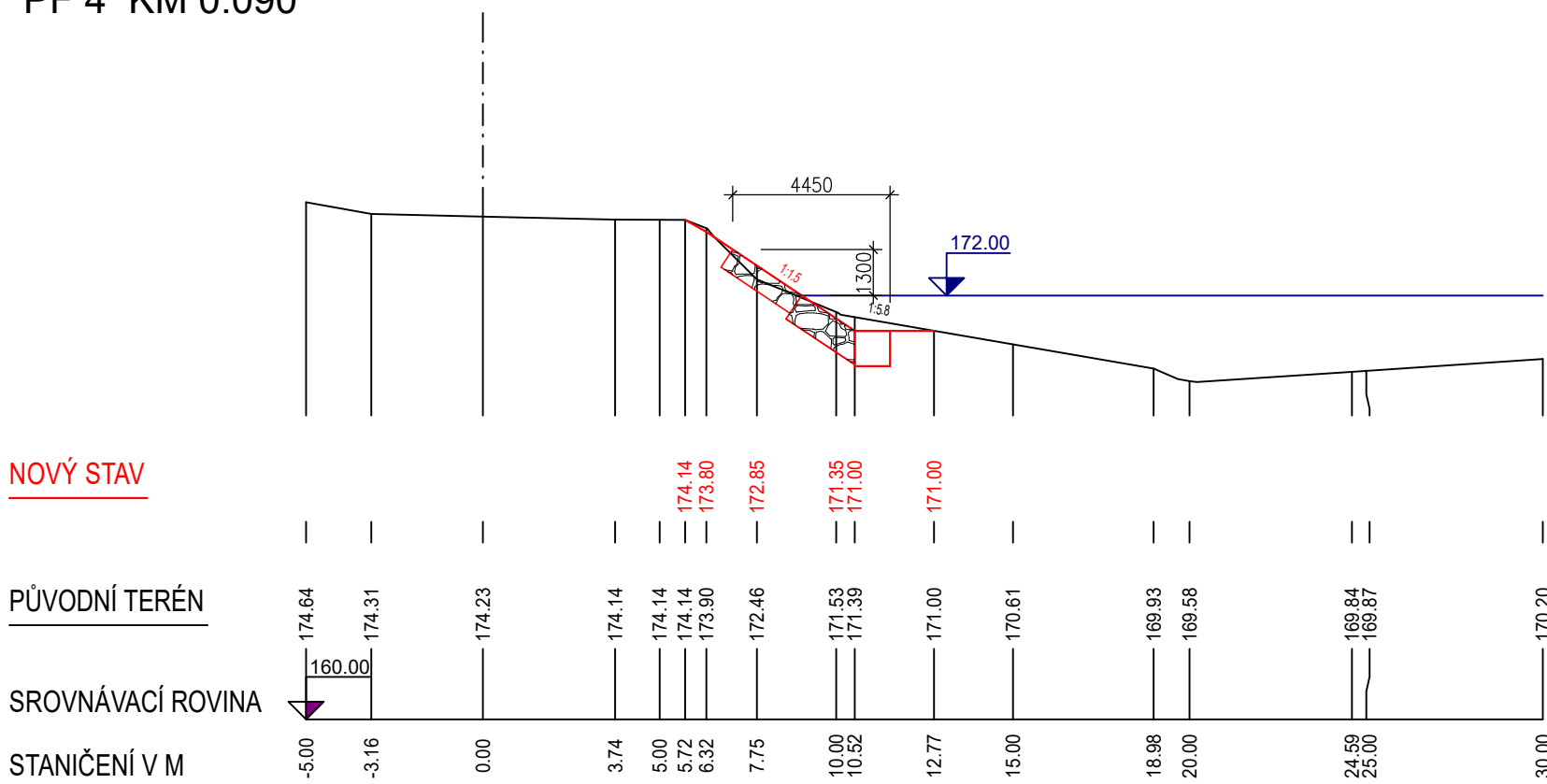
PF 11 KM 0.312



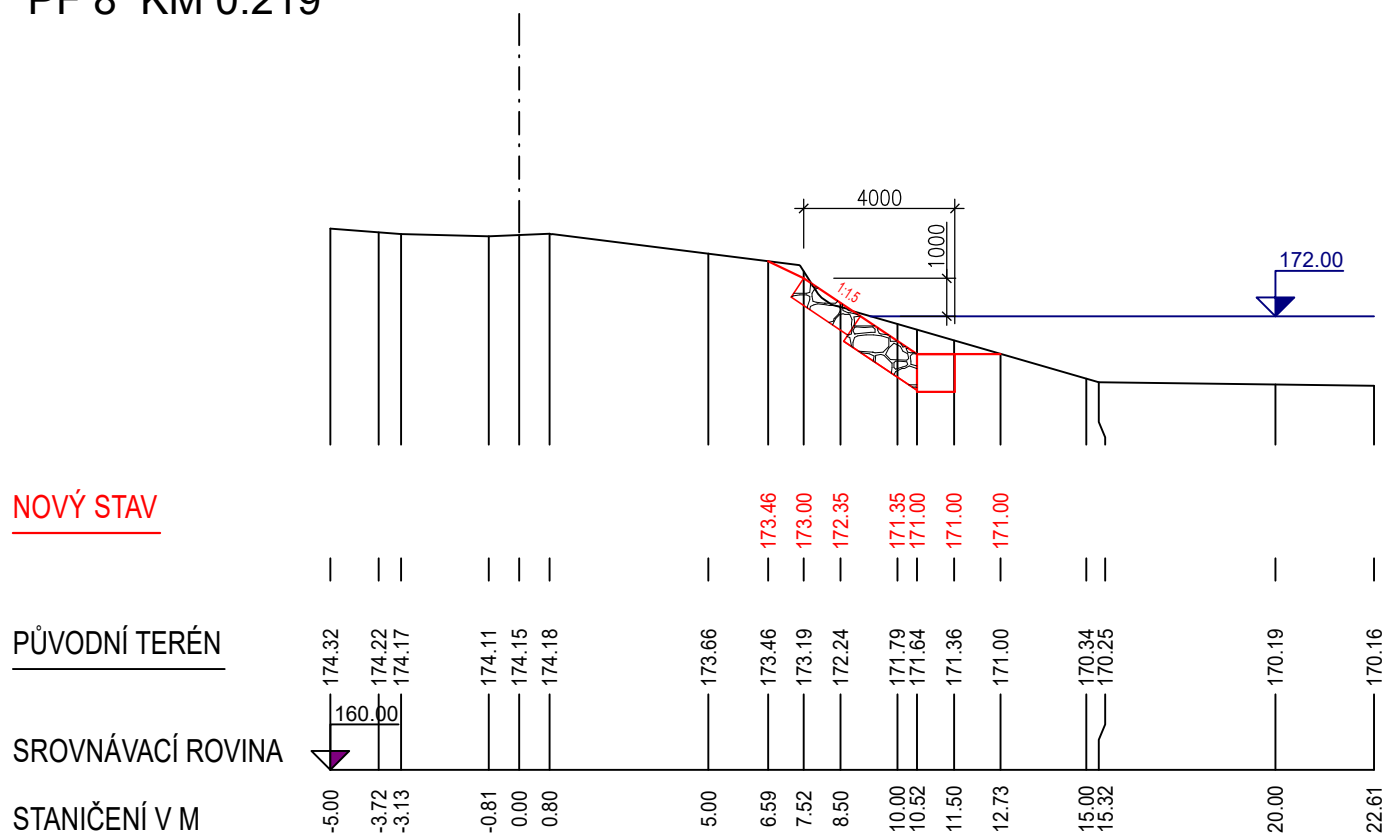
PF 15 KM 0.436



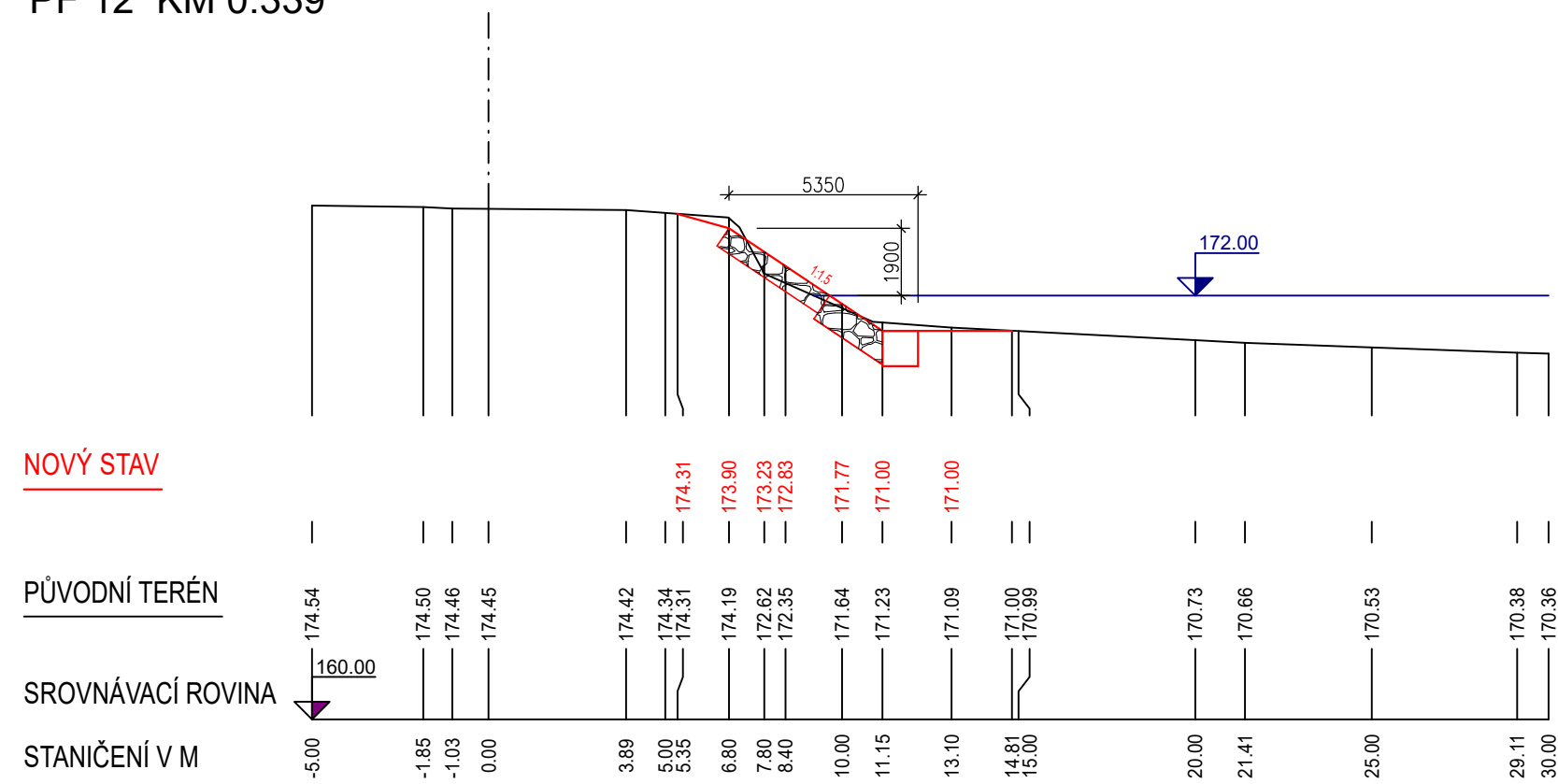
PF 4 KM 0.090



PF 8 KM 0.219



PF 12 KM 0.339



- LEGENDA
- UPRAVENÝ TERÉN
  - PŮVODNÍ TERÉN
  - PROVOZNÍ HLADINA
  - OPEVNĚNÍ Z LK

VÝŠKOVÝ SYSTÉM: BPV		SOUBŘADNÝ SYSTÉM: S - JTSK	
KAT. ÚZEMÍ:	OSTROŽSKÉ PŘEDMĚSTÍ	<b>VZD INVEST</b> Ing. Nalapský 2332, Paudalnice, 530 02 Průmyslová zóna - investiční společnost	D.3
OKRES:	UHERSKÉ HRADIŠTĚ		
KRAJ:	ZLÍNSKÝ		
INVESTOR:	POVOŘÍ MORAVY		
AKCE:	MORAVA, UHERSKÝ OSTROH - OPRAVA LB NÁTRŽÍ Ř. KM 134,600 – 135,900		
OBSAH:	PŘÍČNÉ ŘEZY - SO-01 PF1, KM 0,000 -PF15, KM 0,436	PROJEKTANT: ING. BASOVNÍK VED. PROJEKTANT: ING. DVORÁK STUPEŇ PD: DSP+DPS MĚŘÍTKO: 1:200/200 DATUM: 03/2021	